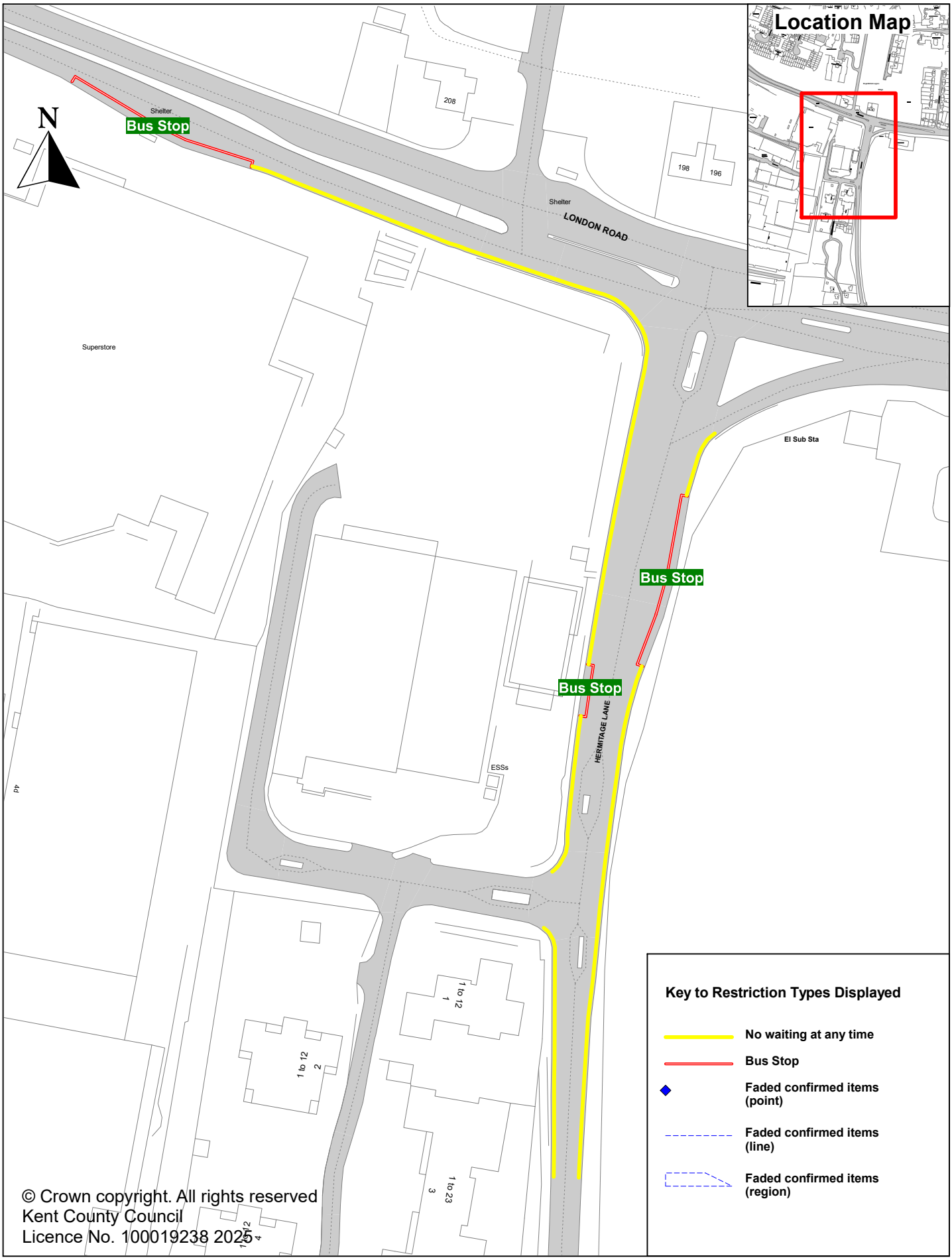

© Crown copyright. All rights reserved
Kent County Council
Licence No. 100019238 2025

Kent County Council
kent.gov.uk

Parking Action Plan - Phase 15
Aylesford
Hermitage Lane & A20 London Road
New double yellow lines and bus stop clearways

SCALE	1 : 1250
DATE	17/11/2025
DRAWING No.	DD/607/01-PM
DRAWN BY	ACB

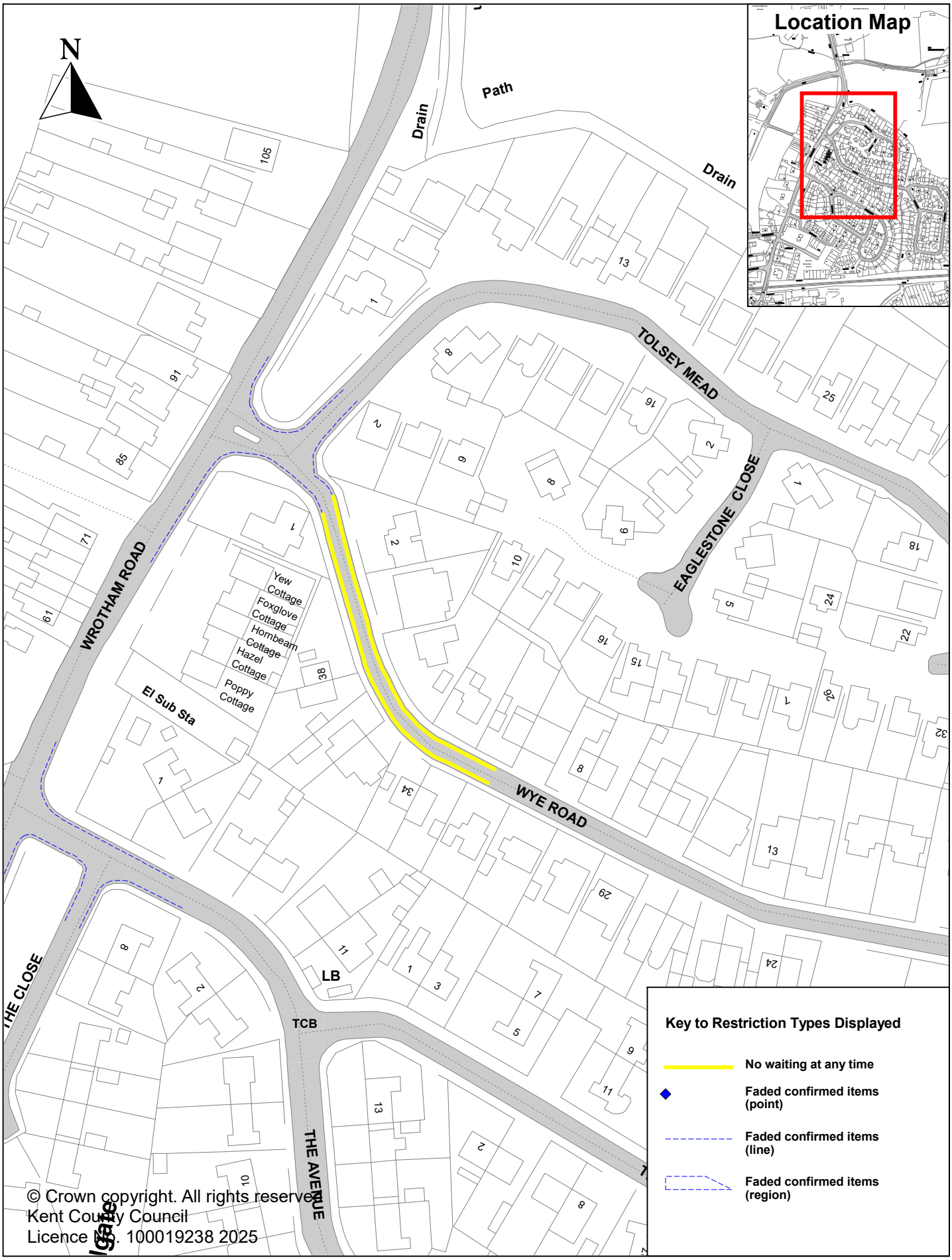

© Crown copyright. All rights reserved.
Kent County Council
Licence No. 100019238 2025

Kent County Council
kent.gov.uk

Parking Action Plan - Phase 15
Borough Green
Wye Road
New double yellow lines

SCALE	1 : 1250
DATE	18/11/2025
DRAWING No.	DD/607/03-
DRAWN BY	18/11/2025

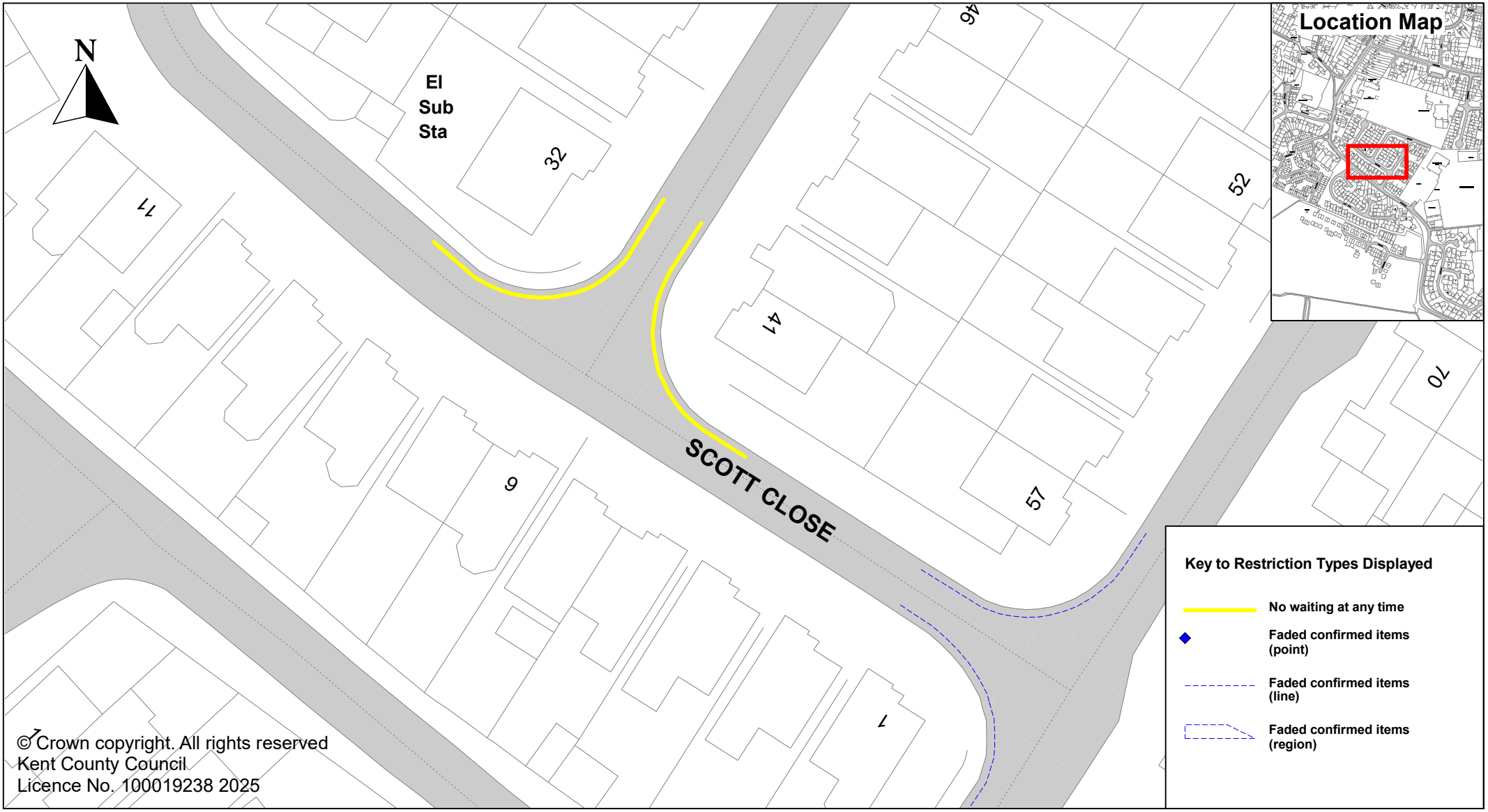

© Crown copyright. All rights reserved
Kent County Council
Licence No. 100019238 2025

Kent County Council
kent.gov.uk

Parking Action Plan - Phase 15
Ditton
Scott Close
New double yelow lines

SCALE	1 : 500
DATE	17/11/2025
DRAWING No.	DD/607/06-PM
DRAWN BY	ACB

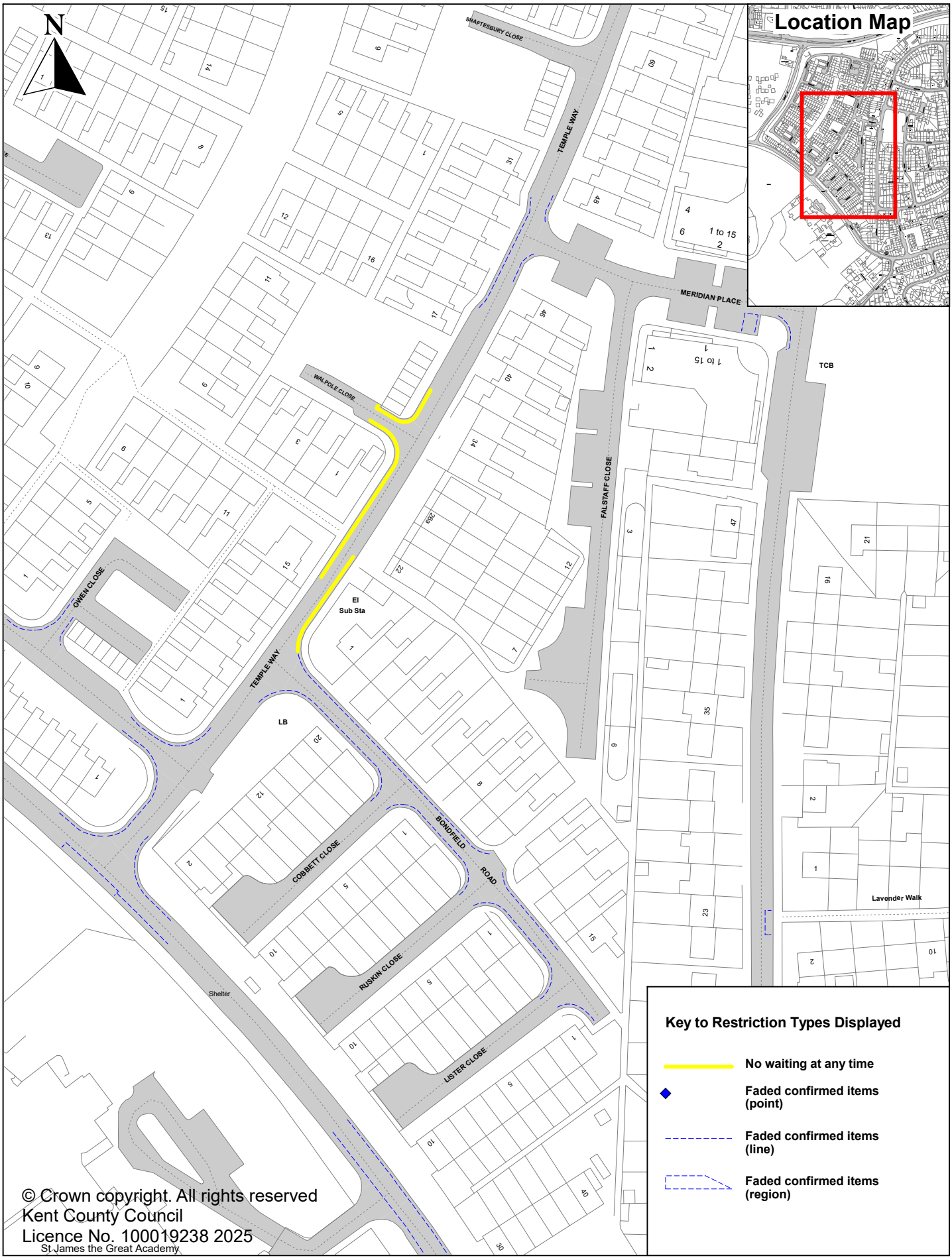

© Crown copyright. All rights reserved
Kent County Council
Licence No. 100019238 2025

Kent County Council
kent.gov.uk

Parking Action Plan - Phase 15
East Malling
Temple Way
New double yellow lines

SCALE	1 : 1250
DATE	18/11/2025
DRAWING No.	DD/607/07-PM
DRAWN BY	ACB

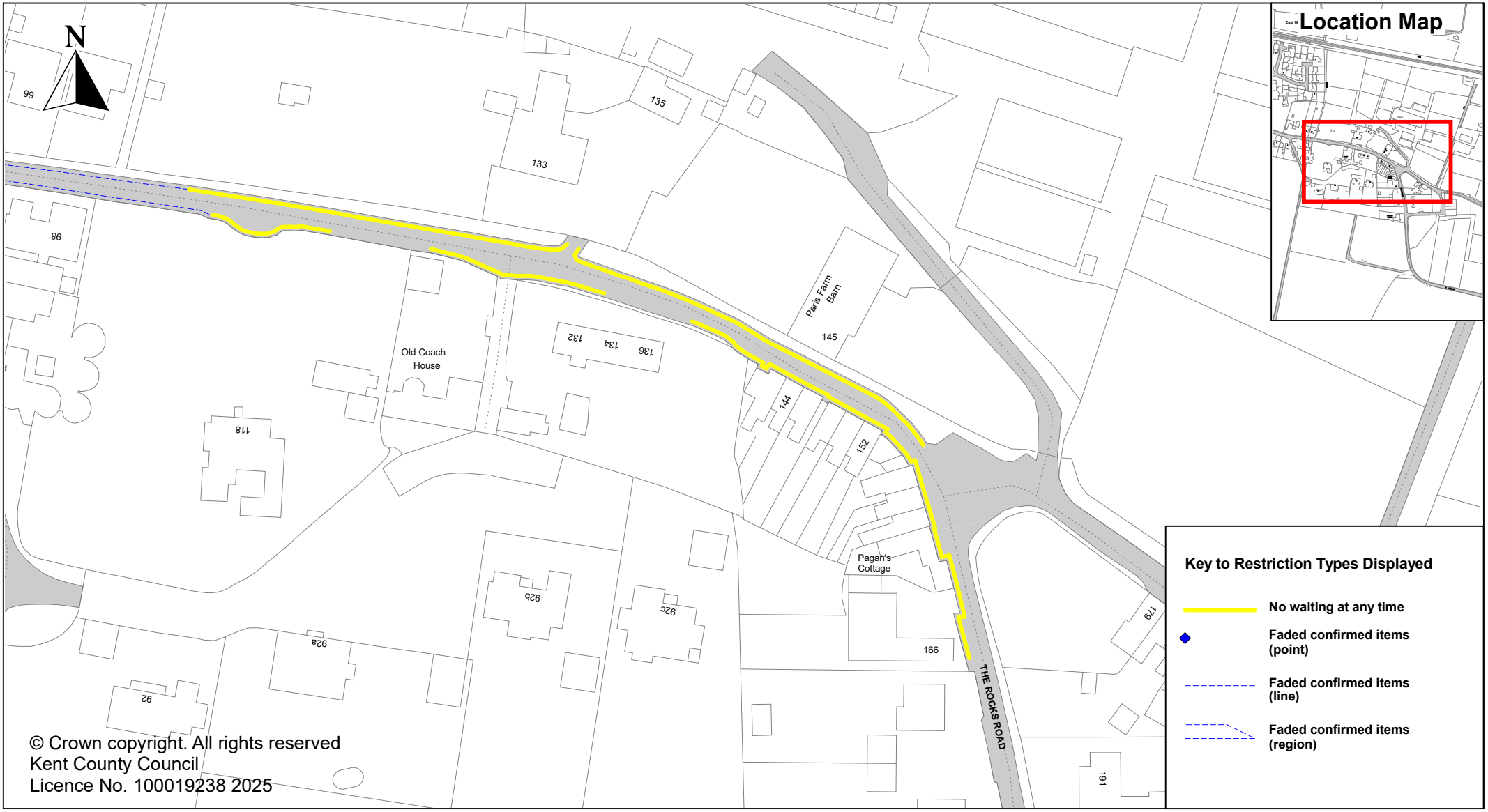

© Crown copyright. All rights reserved
Kent County Council
Licence No. 100019238 2025

Kent County Council
kent.gov.uk

Parking Action Plan - Phase 15
East Malling
The Rocks Road
New double yellow lines

SCALE	1 : 1000
DATE	26/11/2025
DRAWING No.	DD/607/08-PM
DRAWN BY	ACB

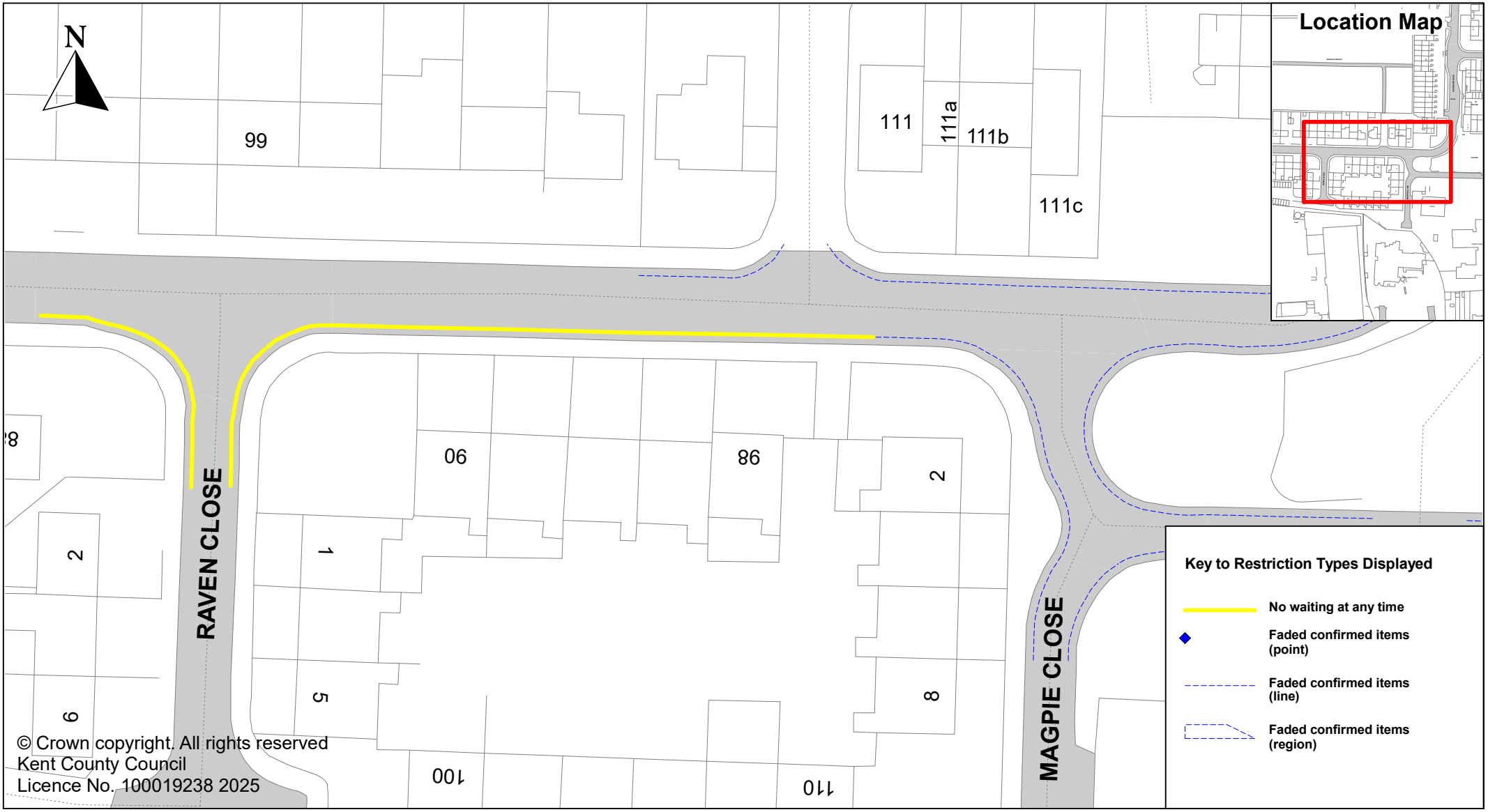

© Crown copyright. All rights reserved
Kent County Council
Licence No. 100019238 2025

Kent County Council
kent.gov.uk

Parking Action Plan - Phase 15
Larkfield
Kingfisher Road (between Magpie Close & Raven Close)
New double yellow lines

SCALE	1 : 500
DATE	18/11/2025
DRAWING No.	DD/607/09-PM
DRAWN BY	18/11/2025

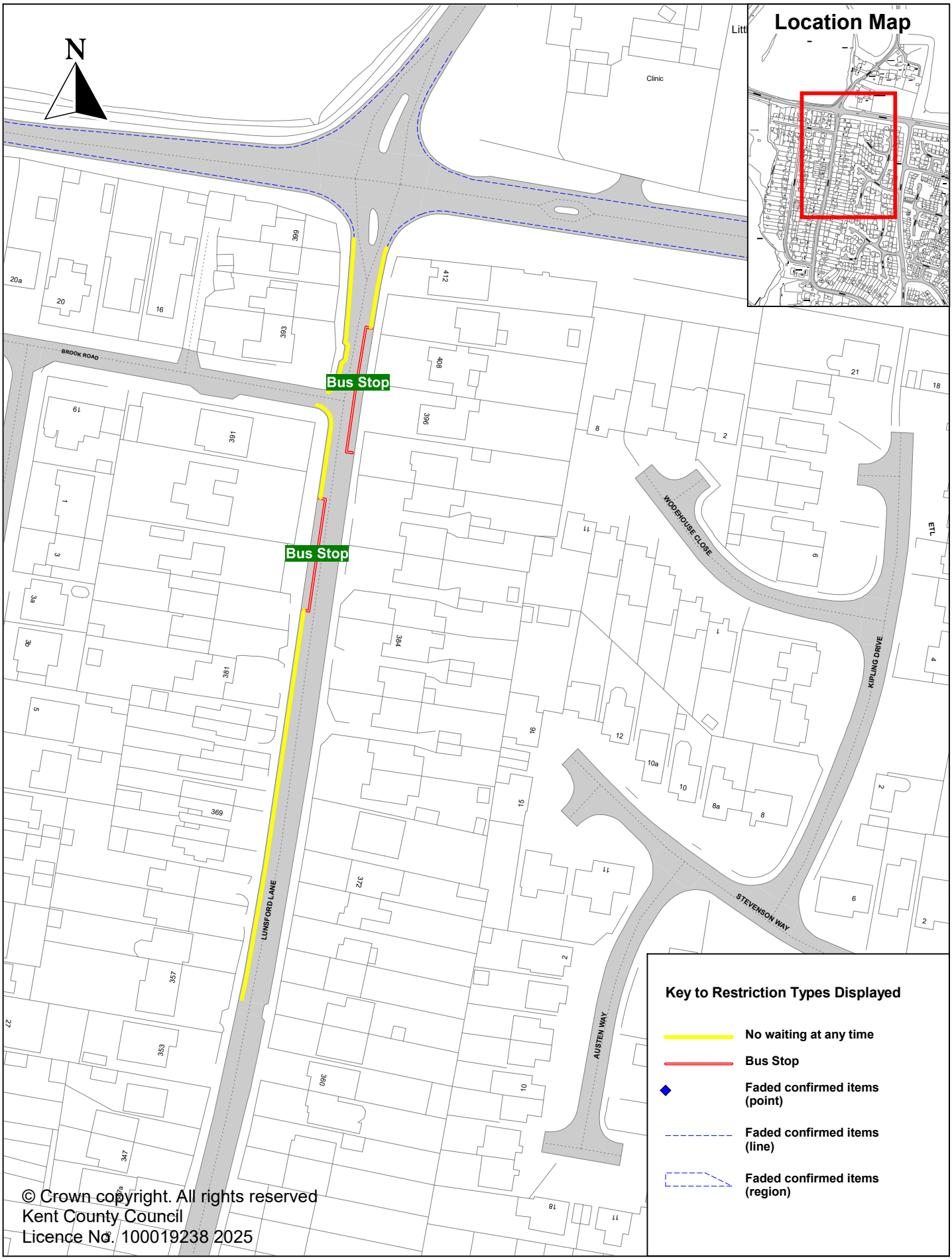

© Crown copyright. All rights reserved
Kent County Council
Licence No. 100019238 2025

Kent County Council
kent.gov.uk

Parking Action Plan - Phase 15
Larkfield
Lunsford Lane
New double yellow lines and bus stop clearways

SCALE	1 : 1250
DATE	17/11/2025
DRAWING No.	DD/607/10
DRAWN BY	ACB

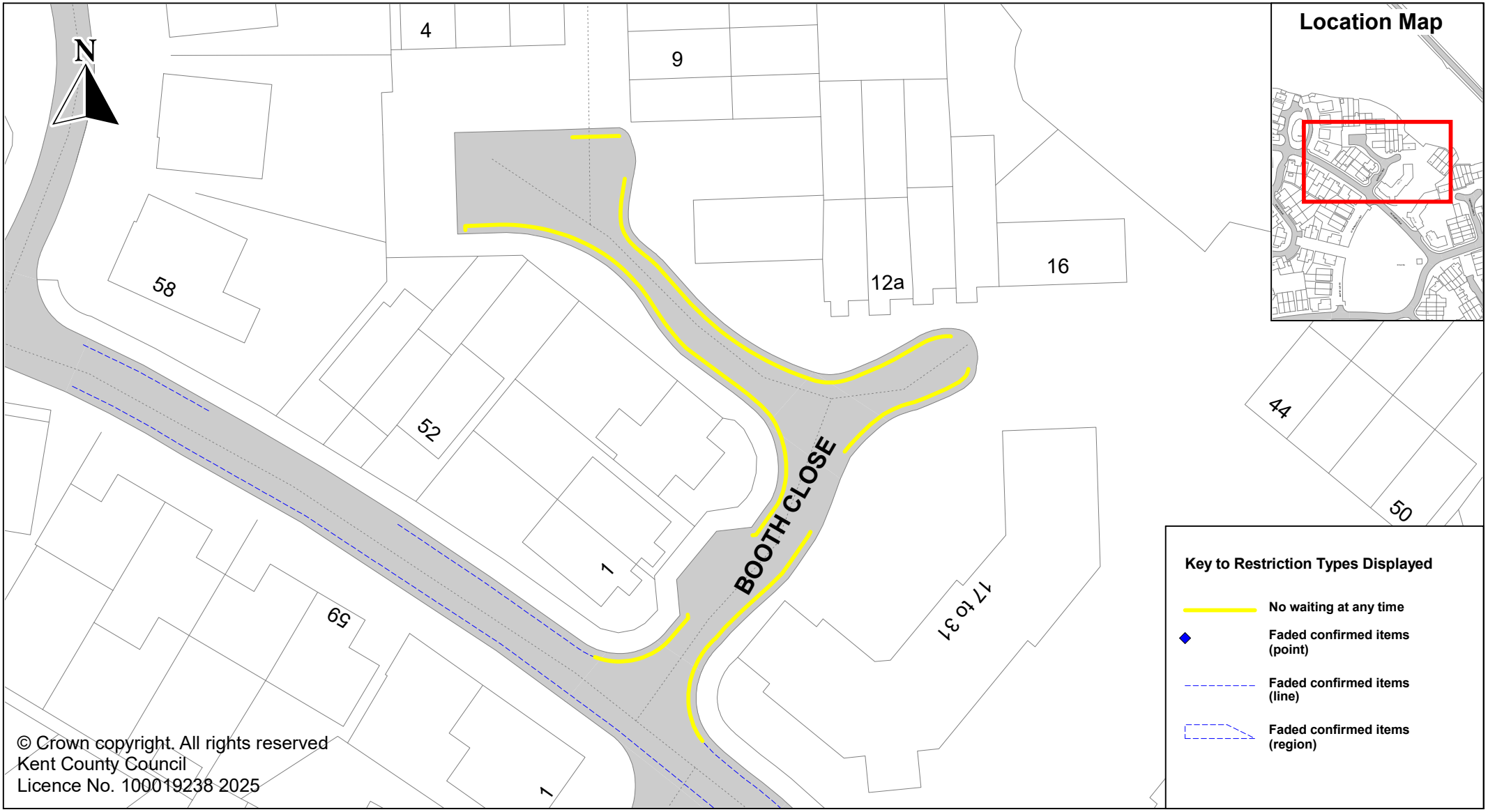

© Crown copyright. All rights reserved
Kent County Council
Licence No. 100019238 2025

Kent County Council
kent.gov.uk

Parking Action Plan - Phase 15
Snodland - Holborough Lakes
Booth Close
New double yellow lines

SCALE	1 : 500
DATE	17/11/2025
DRAWING No.	DD/607/16-PM
DRAWN BY	ACB

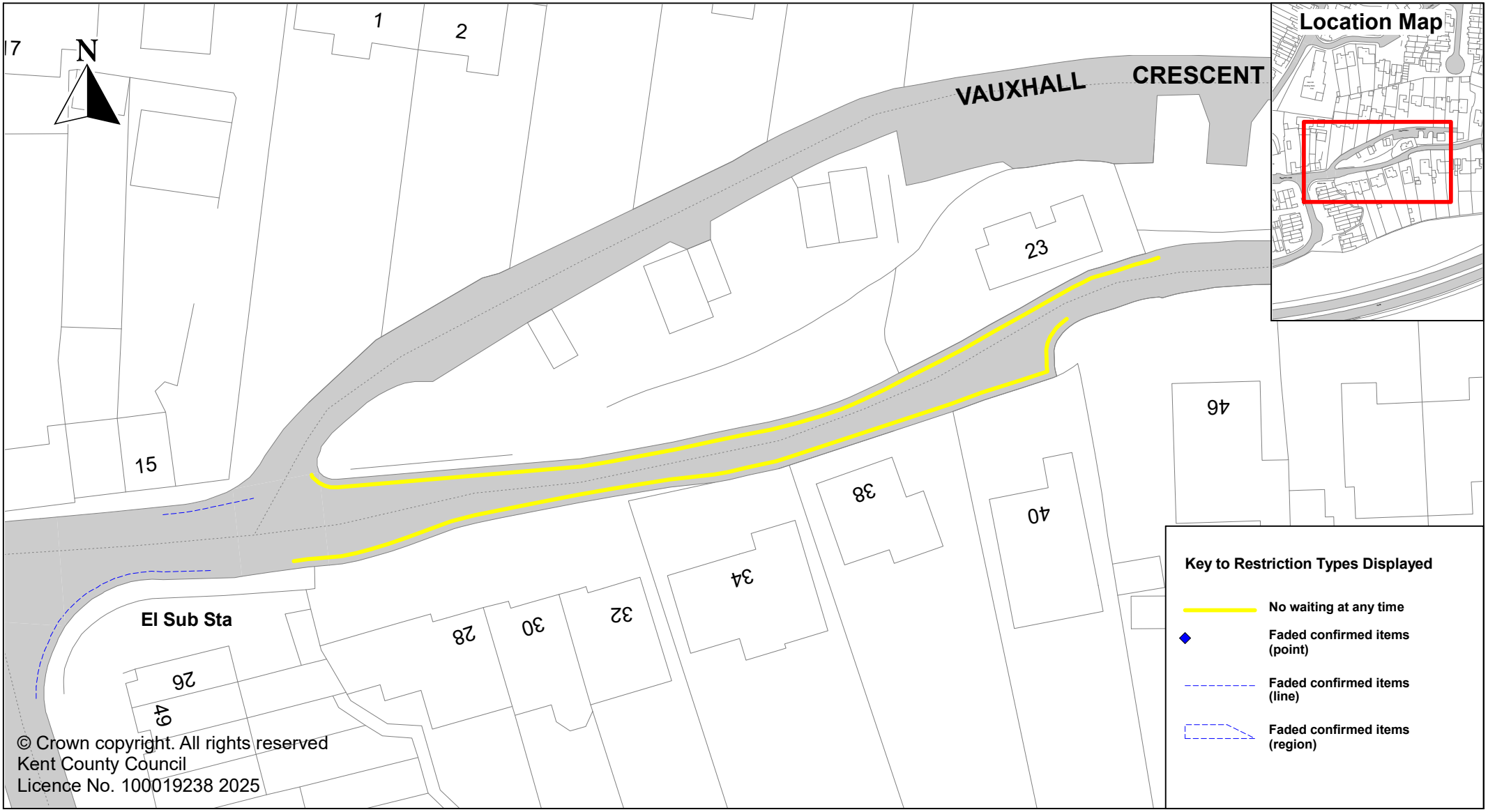

© Crown copyright. All rights reserved
Kent County Council
Licence No. 100019238 2025

Kent County Council
kent.gov.uk

Parking Action Plan - Phase 15
Snodland
Brook Lane & Vauxhall Crescent
New double yellow lines

SCALE	1 : 500
DATE	17/11/2025
DRAWING No.	DD/607/14-PM
DRAWN BY	ACB

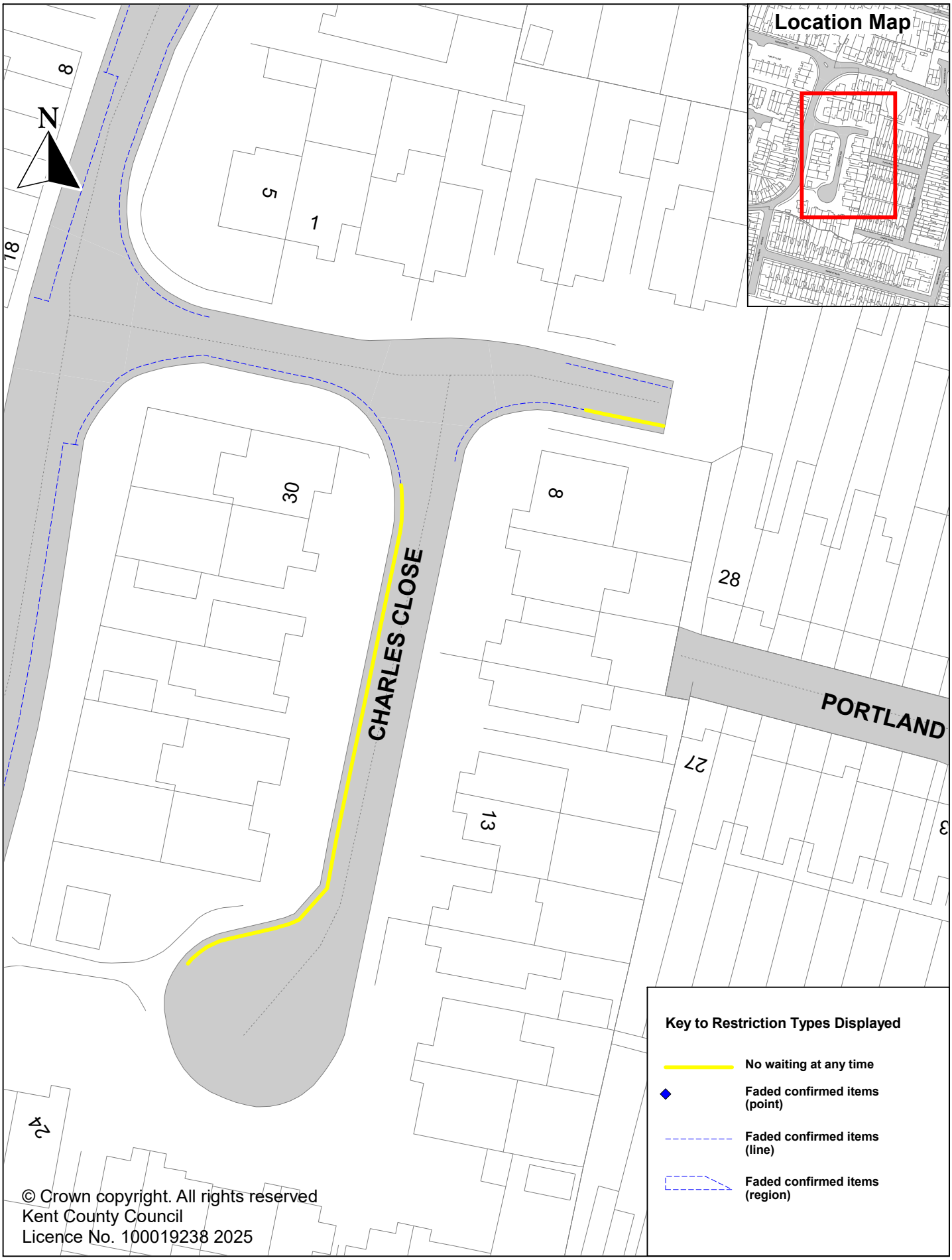

© Crown copyright. All rights reserved
Kent County Council
Licence No. 100019238 2025

Kent County Council
kent.gov.uk

Parking Action Plan - Phase 15
Snodland
Charles Close
New double yellow lines

SCALE	1 : 500
DATE	17/11/2025
DRAWING No.	DD/607/18-PM
DRAWN BY	ACB

© Crown copyright. All rights reserved
Kent County Council
Licence No. 100019238 2025

Kent County Council
kent.gov.uk

Parking Action Plan - Phase 15
Snodland
East Street & May Street
New double yellow lines

SCALE	1 : 500
DATE	17/11/2025
DRAWING No.	DD/607/15-PM
DRAWN BY	ACB

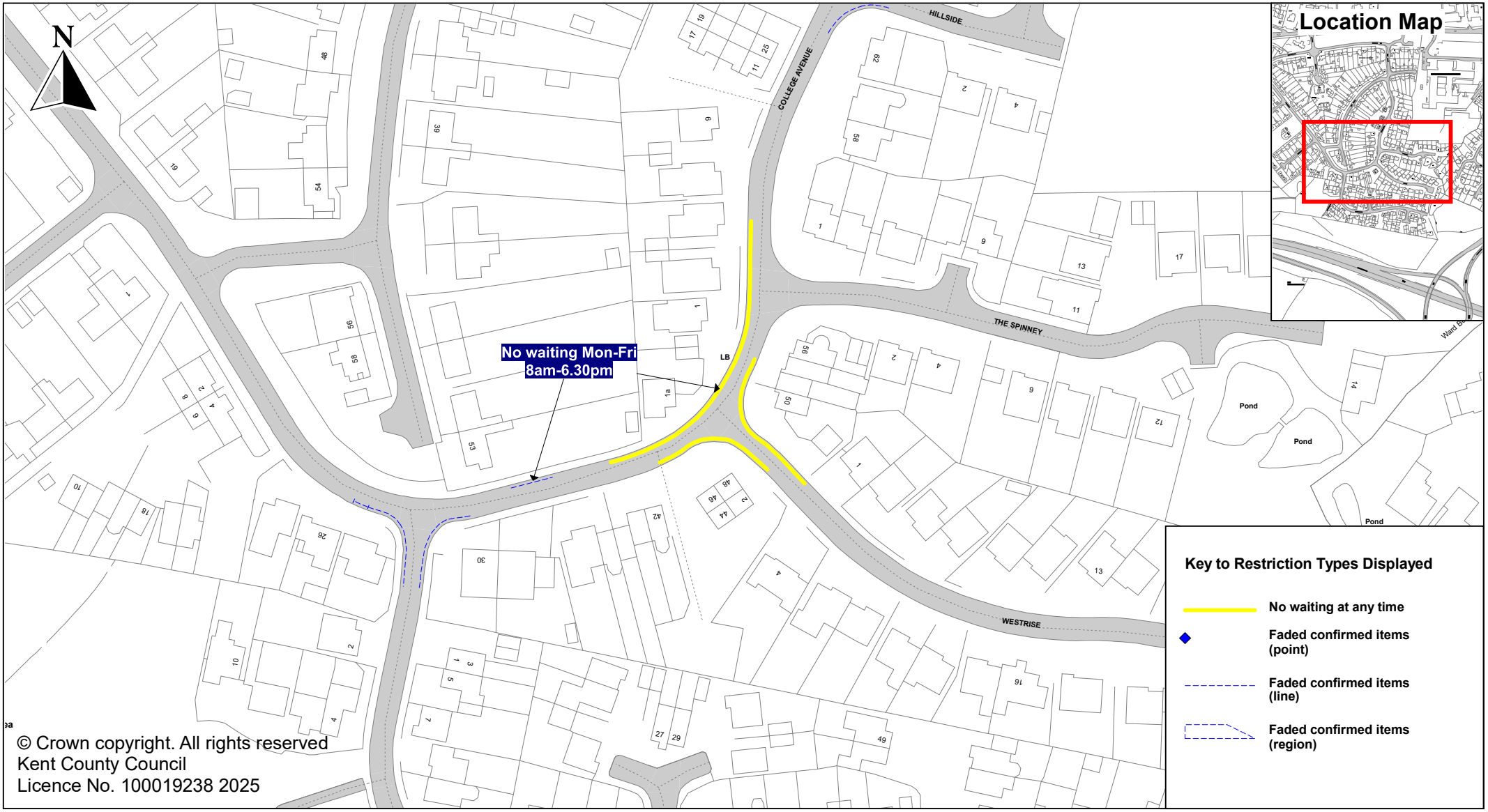

© Crown copyright. All rights reserved
Kent County Council
Licence No. 100019238 2025

Kent County Council
kent.gov.uk

Parking Action Plan - Phase 15
Tonbridge
College Avenue & West Rise
New double yellow lines

SCALE	1 : 1250
DATE	18/11/2025
DRAWING No.	DD/607/24-PM
DRAWN BY	ACB

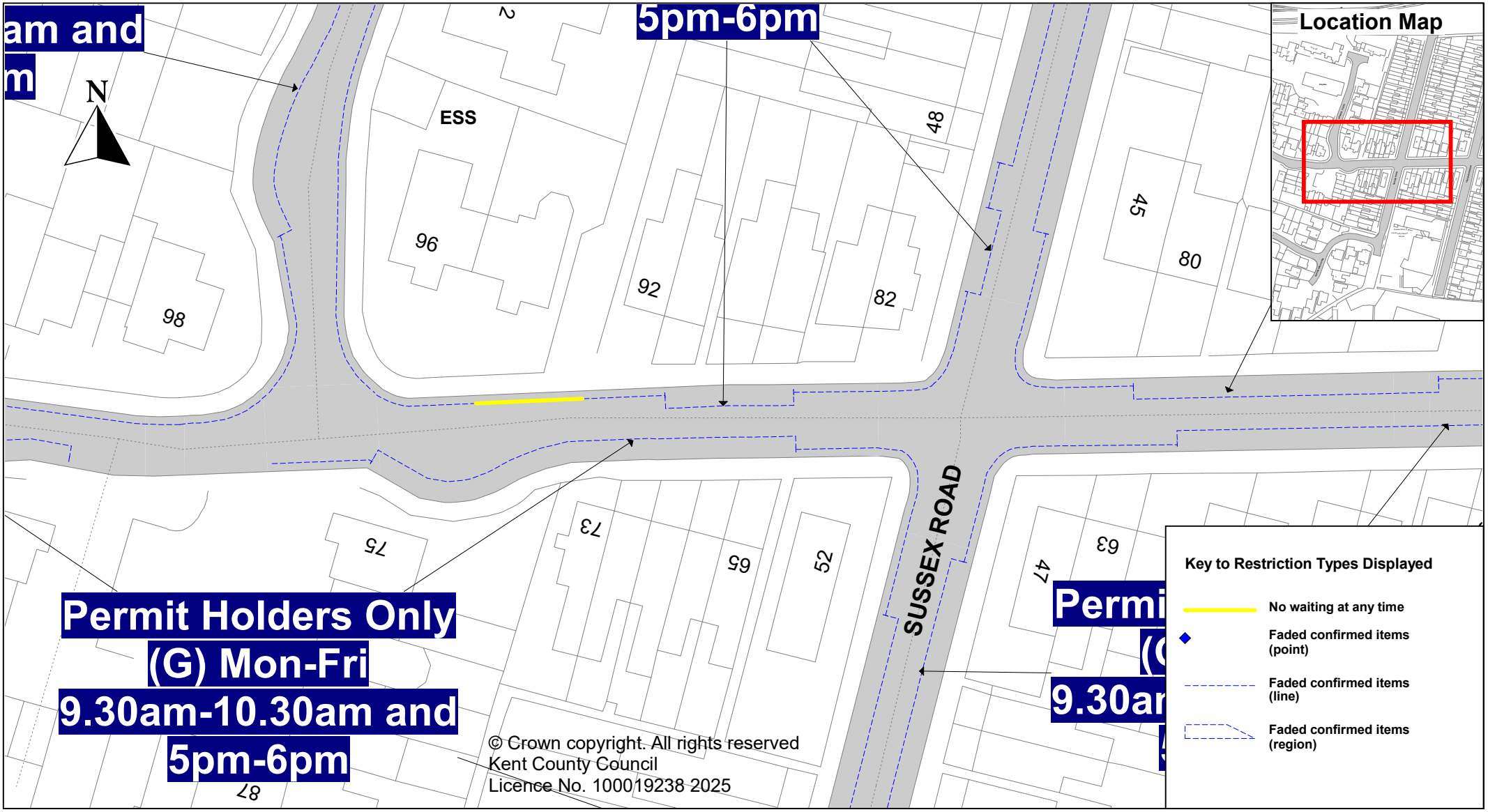

Kent County Council
kent.gov.uk

Parking Action Plan - Phase 15
Tonbridge
Douglas Road
New double yellow lines

SCALE	1 : 500
DATE	18/11/2025
DRAWING No.	DD/607/21&22-PM
DRAWN BY	ACB

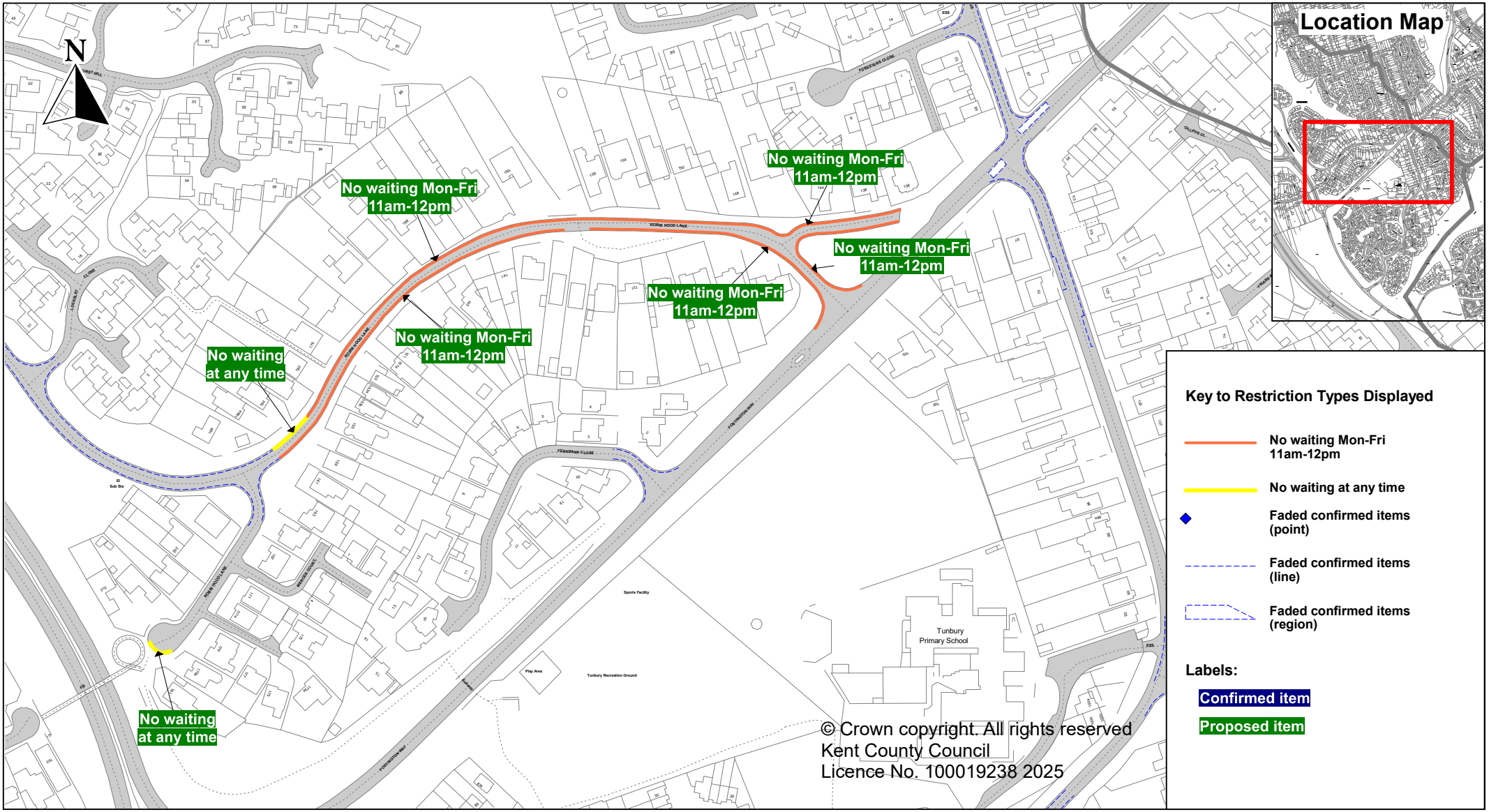

© Crown copyright. All rights reserved
Kent County Council
Licence No. 100019238 2025

Kent County Council
kent.gov.uk

Parking Action Plan - Phase 15
Walderslade
Robin Hood Lane
New single and double yellow lines

SCALE	1 : 2500
DATE	03/12/2025
DRAWING No.	DD/607/27-PM
DRAWN BY	ACB

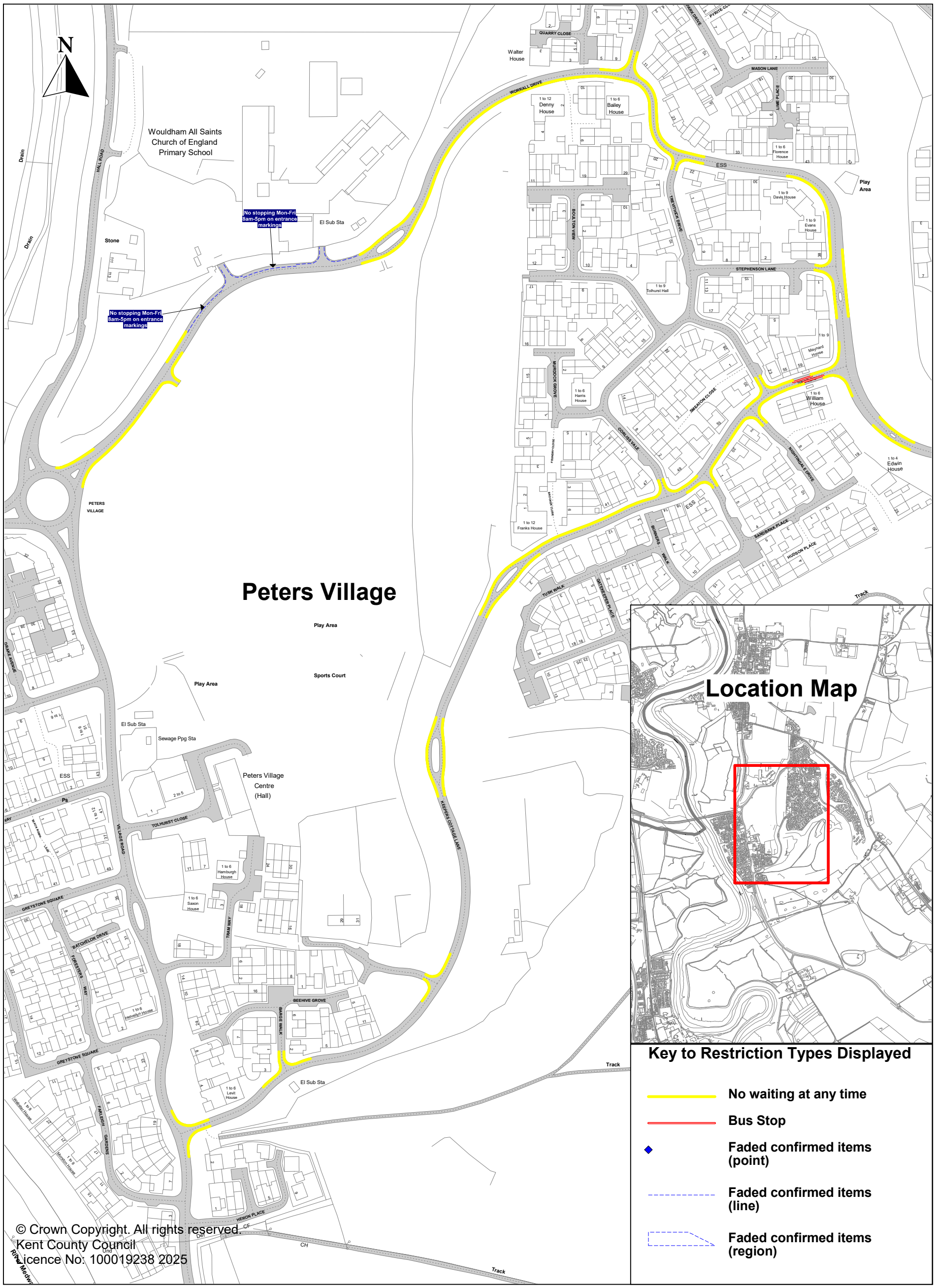

© Crown Copyright. All rights reserved.
Kent County Council
Licence No: 100019238 2025

Kent County Council
kent.gov.uk

Parking Action Plan - Phase 15
Peters Village
Worrall Drive & Keepers Cottage Lane
New double yellow lines and bus stop clearways

SCALE	1 : 2500
DATE	18/11/2025
DRAWING No.	DD/607/29-PM
DRAWN BY	ACB

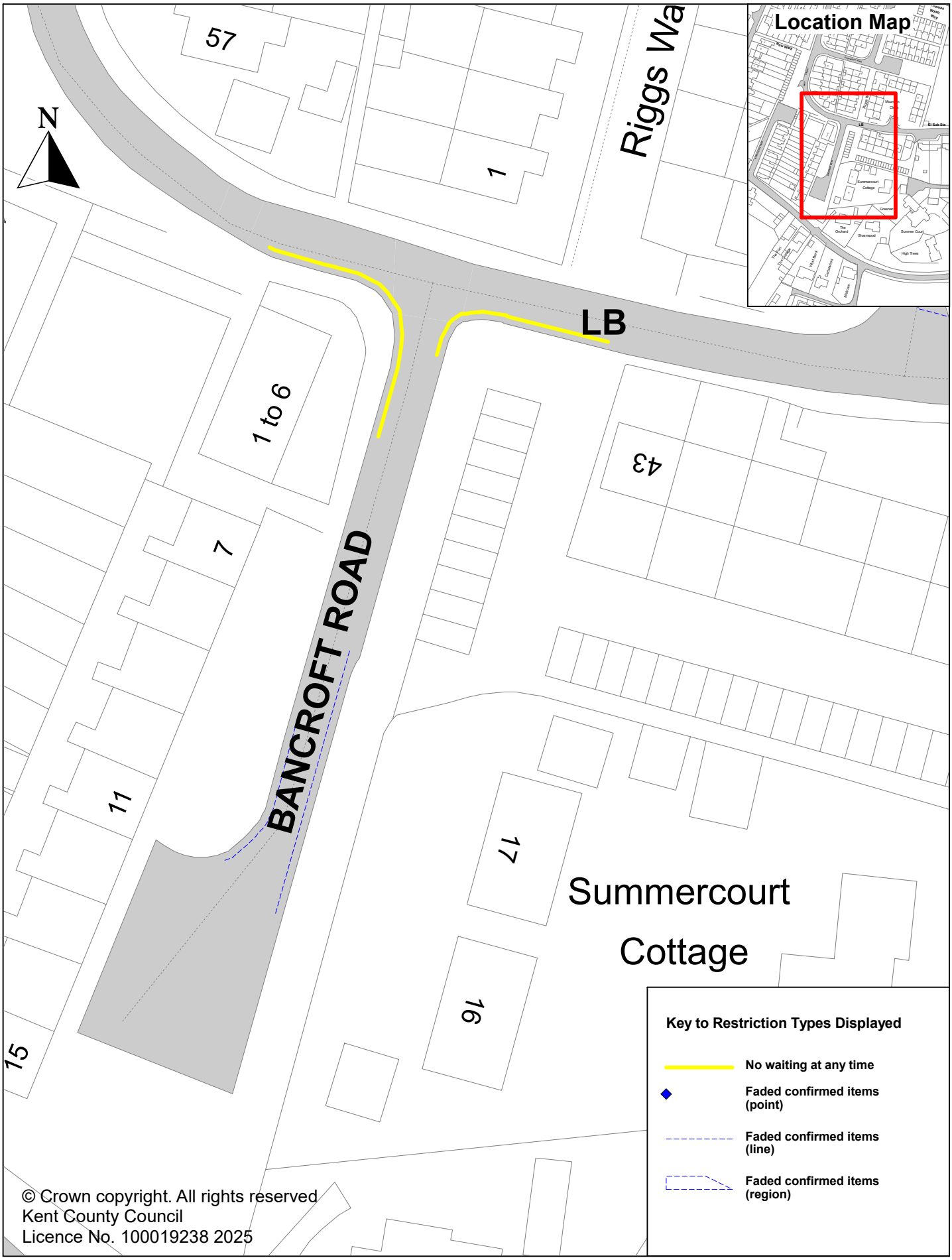

© Crown copyright. All rights reserved
Kent County Council
Licence No. 100019238 2025

Kent County Council
kent.gov.uk

Parking Action Plan - Phase 15
Wrotham
Bancroft Road & West Street
New double yellow lines

SCALE	1 : 500
DATE	17/11/2025
DRAWING No.	DD/607/30/PM
DRAWN BY	ACB